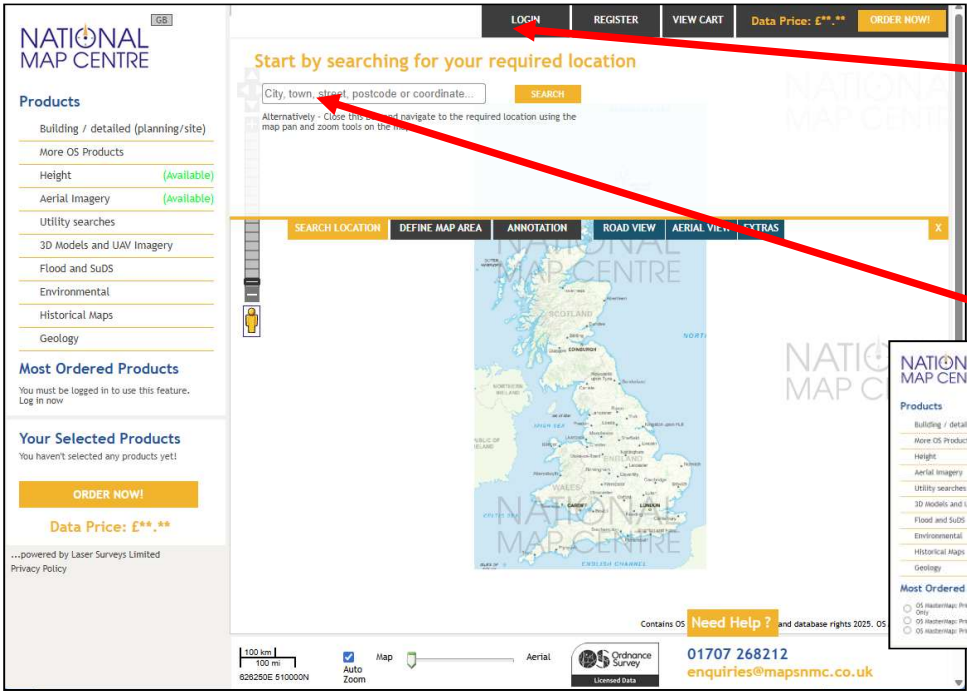


# How to produce 4ha of data

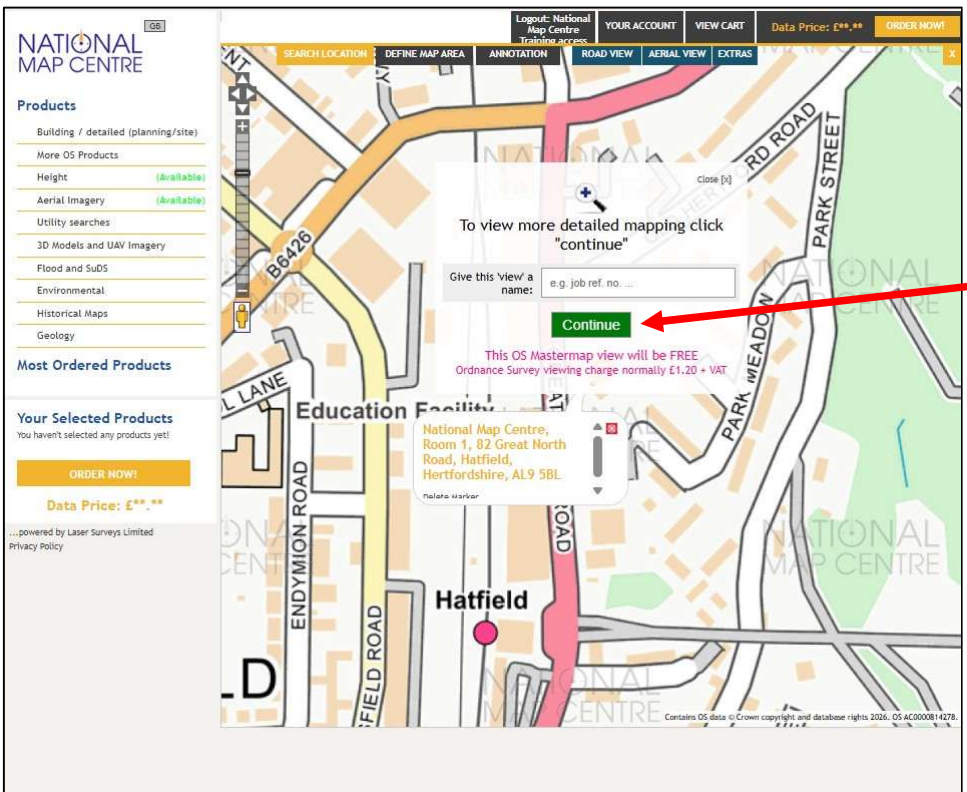
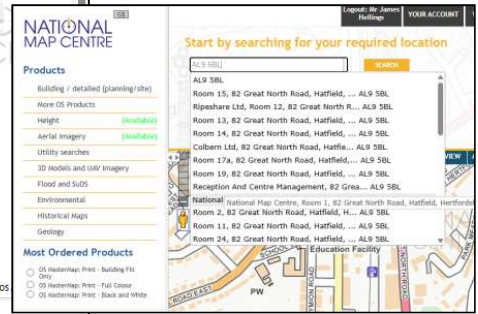
## Overview:

- |  |                               |                              |
|--|-------------------------------|------------------------------|
| 1: Login at<br><a href="https://maps.nationalmapcentre.co.uk/map.php">https://maps.nationalmapcentre.co.uk/map.php</a> | 5: Define map area            | 10: Confirm details          |
| 2: Search for address  | 6: Order                      | 11: Add to account           |
| 3: View OS Mastermap   | 7: Choose additional products | 12: Your account to download |
| 4: Choose product  | 8: Confirm T&Cs               |                              |
|  | 9: Place order                |                              |



**1: Login**  
Enter your login details in the box

**2: Search for address**  
The drop-down box will populate with the addresses linked to the postcode from which you can select. If you just press enter, the system will centre the mapping on the middle of the postcode range.



**3: View OS Mastermap**  
Give the view a name or reference if you wish. It is not required if you don't want to.

Click "Continue"

**4: Choose product**  
 Select "Building / detailed (planning/site)"  
 Four options will appear. Click on the first radio button (circle) labelled "OS MasterMap: Export"

The screenshot shows the National Map Centre website interface. On the left, there is a sidebar with a 'Products' section where 'Building / detailed (planning/site)' is selected. Below this, there are sections for 'More OS Products', 'Your Selected Products', and an 'ORDER NOW!' button. The main area displays a map of a residential area with a red arrow pointing to the 'OS MasterMap: Export' option in the product list. The map also shows the address: 'National Map Centre, Room 1, 82 Great North Road, Hatfield, Hertfordshire, AL9 5BL'.

**5: Define map area**  
 For data this will usually be "GROUND COVERAGE" option.  
 Input the area you want into the boxes  
 Press OK

The screenshot shows the 'Define map area' dialog box on the National Map Centre website. The 'GROUND COVERAGE' option is selected. The dialog box has fields for 'Ground Size' (200 x 200 Metres) and 'Extent' (Bottom Left X-Y and Top Right X-Y). A red arrow points to the 'OK' button. The background shows the same map as the previous screenshot, but with a different area highlighted.

**6: Order**

The pink area is the extent of the mapping.

If you wish to see the price click on "Get Price".

If it is a standard product and you already know the price just click "ORDER NOW"

**7: Choose additional products**

This screen gives options for tree & height data, and aerial imagery. If required tick the relevant box, if not click proceed.

If you are not likely to require these products you can tick the 'don't remind me for a while' box.

**Reference:**

This name is on the zip file that you will download.

It is important to select the product format you want, the default is DWG.

Under the drop down box you can select DXF or other formats

**8: Confirm T&Cs**

Please note that on every purchase you will need to tick the licensing terms and conditions check box.

**9: Place order**

Press place order to continue.

**NATIONAL MAP CENTRE**

Logout: Mr James Hellings | YOUR ACCOUNT | VIEW CART

### Confirm Details

Thank you for your order Mr James Hellings. Please check your delivery details below before purchasing.

Name: Mr James Hellings  
 Company: National Map Centre  
 \*Address1: Great North Business Centre  
 Address2: 82 Great North Road  
 \*Town: Hatfield  
 County: Herts  
 \*Postcode: AL9 5BL  
 Country: United Kingdom  
 \*Telephone: 01707 268212  
 Fax:

Delivery details (if different to the above)  
 Delivery Address1:  
 Delivery Address2:  
 Delivery Town:  
 Delivery County:  
 Delivery Postcode:  
 Delivery Country: United Kingdom

\* = Required Input

**CONTINUE**

**10: Confirm details**

This brings up a screen for you to verify your details.

Press CONTINUE to progress to "Final order stage".

**NATIONAL MAP CENTRE**

Logout: Mr James Hellings | YOUR ACCOUNT | VIEW CART

Final order stage: confirm payment method  
 If available, pre-paid credit may be assigned before progressing payment.  
 An order download link and receipt can be found in your account area after purchase.

National Map Centre provisional pre-order no. NMC-1539573-76384-311225 - 31 Dec 2025

Order Name	Product	Overlay	Licence	Format	Print Copies	Delivery Method	Price (£)
Traveller site	OS MasterMap: Export	None	1 year OS MasterMap Licensed Use	DWG	0	Download Only	41.50
						Discount	0.00
						VAT	8.30
						<b>Total</b>	<b>49.80</b>

**PAY NOW** | **ADD TO ACCOUNT** | **CANCEL ORDER** | **SAVE ORDER**

© 2025 Laser Surveys Limited | Email: enquiries@mapsmc.co.uk | Privacy Terms & Conditions

**11: Add to account**

Press ADD TO ACCOUNT to purchase mapping

**NATIONAL MAP CENTRE**

Logout: Mr James Hellings | YOUR ACCOUNT | VIEW CART

Thank you for your order Mr James Hellings.  
 Your reference for this order is NMC-1539573-76384-311225  
 You will be invoiced for the amount of £49.80 at the end of the month.  
 A confirmation of your order will be emailed to you shortly, which will outline delivery details.

Return to 'My Account'

© 2025 Laser Surveys Limited | Email: enquiries@mapsmc.co.uk | Privacy Terms & Conditions

**12: Your account to download**

Go to "YOUR ACCOUNT" to download your data.

**NATIONAL MAP CENTRE**

Logout: Mr James Hellings | YOUR ACCOUNT | VIEW CART

### Last 5 Orders

Order Type: Data Orders

Order Ref. No.	Order No.	Reference	Product	Data Price	Order Date	Order Details	Order Receipt	Reorder	Download
1256549	1539573-76384-311225	Traveller site Update	OS MasterMap: Export	41.50	31/12/25	Show	View	Show	Download E-mail Link
1256548	1539572-76384-311225	9 Lydia Mews, AL9 7F Update	OS MasterMap: Export	41.50	31/12/25	Show	View	Show	Download E-mail Link
1256525	1539545-76384-301225	Room 1, 82 Great No Update	OS MasterMap: Print - Full Colour	33.00	30/12/25	Show	View	Show	Download E-mail Link
1256523	1539542-76384-301225	53 West Street, RH2 Update	OS MasterMap: Print - Building Fill Only	27.50	30/12/25	Show	View	Show	Download E-mail Link
1256522	1539541-76384-301225	Suite 12, Generator B Update	OS MasterMap: Print - Full Colour	27.50	30/12/25	Show	View	Show	Download E-mail Link

**UPDATE ORDER STATUS** | **VIEW ALL PREVIOUS ORDERS**

**13: Download**

Download your data from here.